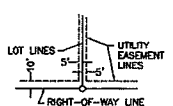
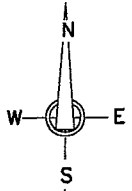


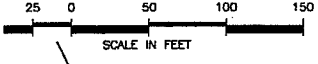
# WHISPERING OAK TWINS

CITY OF NORTH MANKATO  
NICOLLET COUNTY, MINNESOTA



BEING 5 FEET IN WIDTH AND ADJOINING LOT LINES AND BEING 10 FEET IN WIDTH AND ADJOINING RIGHT-OF-WAY LINES, UNLESS OTHERWISE INDICATED ON THE PLAT.

**LEGEND**  
 A=100.00' INDICATES ARC DISTANCE  
 R=100.00' INDICATES RADIUS LENGTH  
 PC INDICATES POINT OF CURVATURE  
 PT INDICATES POINT OF TANGENCY



INDICATES 1/2" DIA. X 20' LONG IRON PIPE SET WITH PLASTIC CAP MARKED BY LICENSE NO. 13114.  
 INDICATES IRON PIPE MONUMENTS FOUND.

NUMBER	ARC	CHORD	CENTRAL ANGLE	CHORD BEARING	RADIUS
C1	18.50	18.50	37.46°50'	S88°43'03"W	25.000
C2	18.50	18.50	171°18'11"	N83°26'33"E	80.000
C3	34.06	33.82	24°25'24"	N83°26'30"E	80.000
C4	34.56	34.32	24°46'10"	N44°29'41"E	80.000
C5	32.81	32.59	23°21'25"	N18°25'54"E	80.000
C6	5.79	5.79	4°05'41"	S82°42'51"E	80.000
C7	34.06	34.07	61°17'58"	S61°17'14"W	310.000
C8	46.76	46.72	63°38'30"	S74°45'31"W	310.000
C9	46.76	46.79	63°07'47"	S83°35'12"W	310.000
C10	13.61	13.61	2°31'56"	S89°21'03"W	310.000
C11	31.42	28.28	92°10'17"	N45°26'31"E	20.000

